
SWITZERLAND

Phone:	+41 (0) 43 931 61 68
AFTN:	LSSAYOYX
Email:	aip@skyguide.ch



AIP SUP: 005/2026

Effective Date: 09-JUL-2026

Publication Date: 09-JUL-2026

AIP Services
P.O. Box
CH-8602 Wangen bei Dübendorf
Switzerland

Geneva Airport (LSGG): Construction works - Slab replacement on Taxiways A, OUTER and LINK 4

DATES AND HOURS

Start: 09 July 2026

End: December 2027 EST

- Works are carried out daily between 2300 and 0545 LT EST.
- Exact dates, affected areas and associated restrictions are published by NOTAM.

PURPOSE

This AIP Supplement informs aircraft operators and flight crews of temporary works related to the replacement of concrete slabs at Geneva Airport (LSGG) and to raise awareness regarding the detailed NOTAMs.

SCOPE

The works affect specific, operationally critical paved areas and the ATS / Geneva Apron interface. They may result in temporary unavailability of some taxiway centreline lights on some taxilanes, runway exits and apron taxiways.

OPERATIONAL IMPACT

- Temporary closure of taxilanes within the work area.
- Temporary closure of runway exits.
- Taxiway centreline lights in the affected area, including areas adjacent to the work site, are temporarily switched off.
- Taxilane centreline and apron markings may be temporarily unavailable within the affected apron areas.
- Alternative taxi routes and apron procedures will be instructed by ATC resp. AMS.
- No impact on runway operations or instrument flight procedures.
- Follow-me service compulsory in adverse weather conditions, at night and in low-visibility conditions. If needed, follow-me service can be requested at any other time by the crews.
- Normal daytime configuration restored by 0545 LT unless otherwise published by NOTAM.

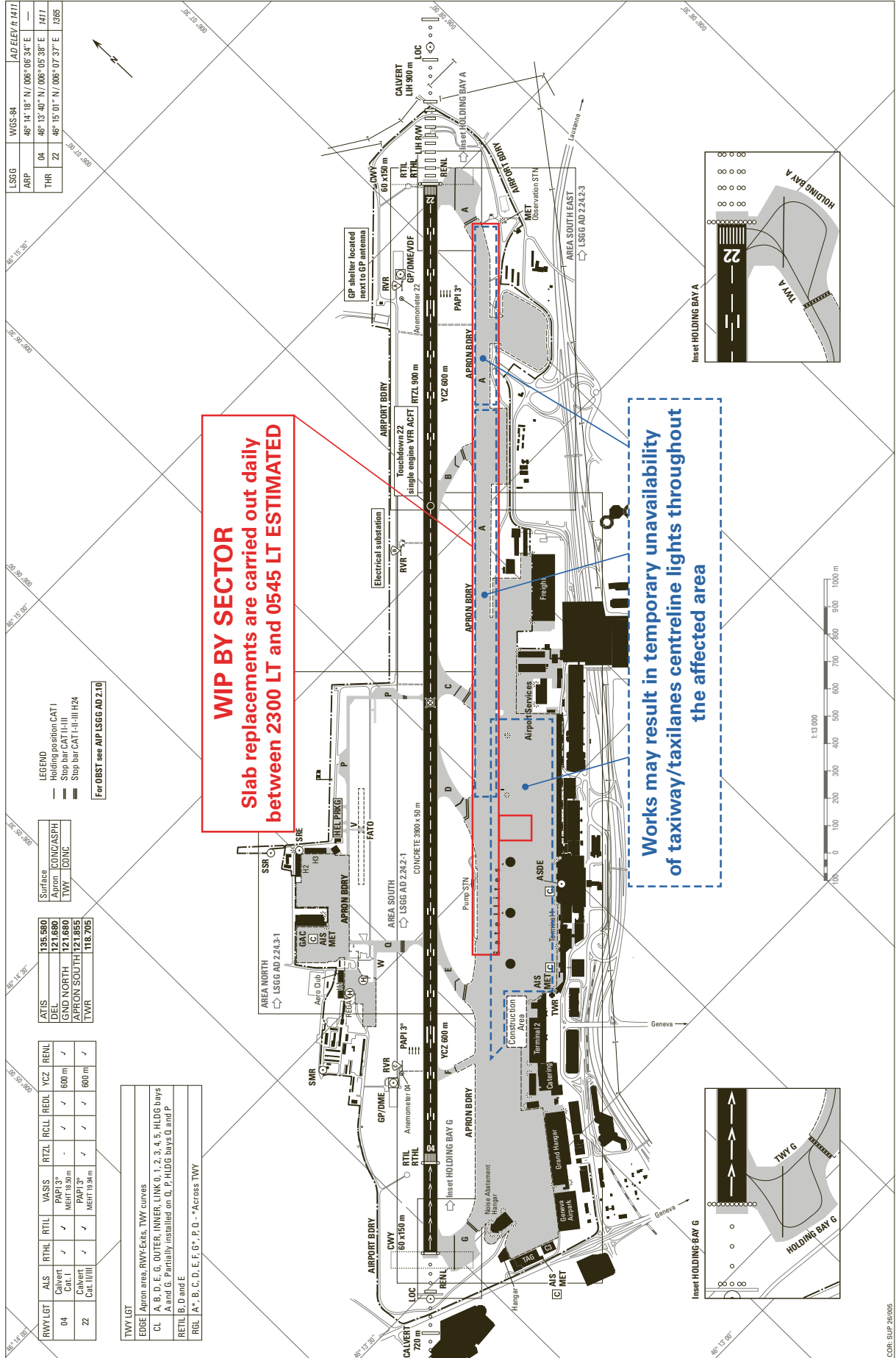
SAFETY MEASURES

- Work areas are delimited, marked and lighted in accordance with applicable standards.
- Access to the work area is restricted to authorised personnel and vehicles only.

CONTACT

Email: aip@gva.ch

Email: operations.travaux@gva.ch



WIP BY SECTOR
 Slab replacements are carried out daily
 between 2300 LT and 0545 LT ESTIMATED

Works may result in temporary unavailability
 of taxiway/taxilanes centreline lights throughout
 the affected area

LSGG	WIGS-84	AD ELEV. ft I411
ARP	04	48° 14' 18" N / 006° 06' 34" E 1411
THR	22	48° 13' 40" N / 006° 06' 38" E 1411
		48° 15' 01" N / 006° 07' 37" E 1385

LEGEND

—	Holding position CAT I
—	Stop bar CAT I-II-III
—	Stop bar CAT I-II-H24

For DBST see AIP LSGG AD 2.10

Surface	135.680
APRON	121.680
TWY	121.680
CONC/ASPH	121.680
CONC	121.680

ATIS	135.680
DEL	121.680
GND NORTH	121.680
APRON SOUTH	121.680
TWR	118.705

TWY LIGHT	ALS	RTIL	RTIL	VASIS	RTZL	RCCL	RECL	YZZ	REIN
04	Calvert	✓	PAPI 3 ⁺	MEHT 18.50m	-	✓	✓	600 m	✓
22	Calvert	✓	PAPI 3 ⁺	MEHT 19.98m	✓	✓	✓	600 m	✓

TWY LIST


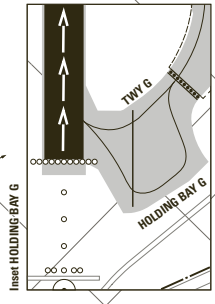
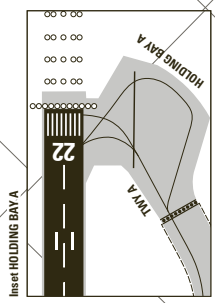
EDGE Apron areas, RWY/Exits, TWY curves

CL A, B, D, E, G: OUTER, INNER, LNK 0, 1, 2, 3, 4, 5, HLDG bays

A and G: Partially installed on Q, P, HLDG bays Q and P

RETL B, D and E

REL A*, B, C, D, E, F, G*, P, Q - *Across TWY



CDR: SUP 26.005